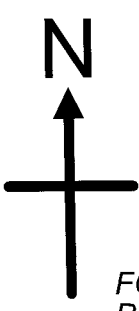


① ② ③ ④ ⑤



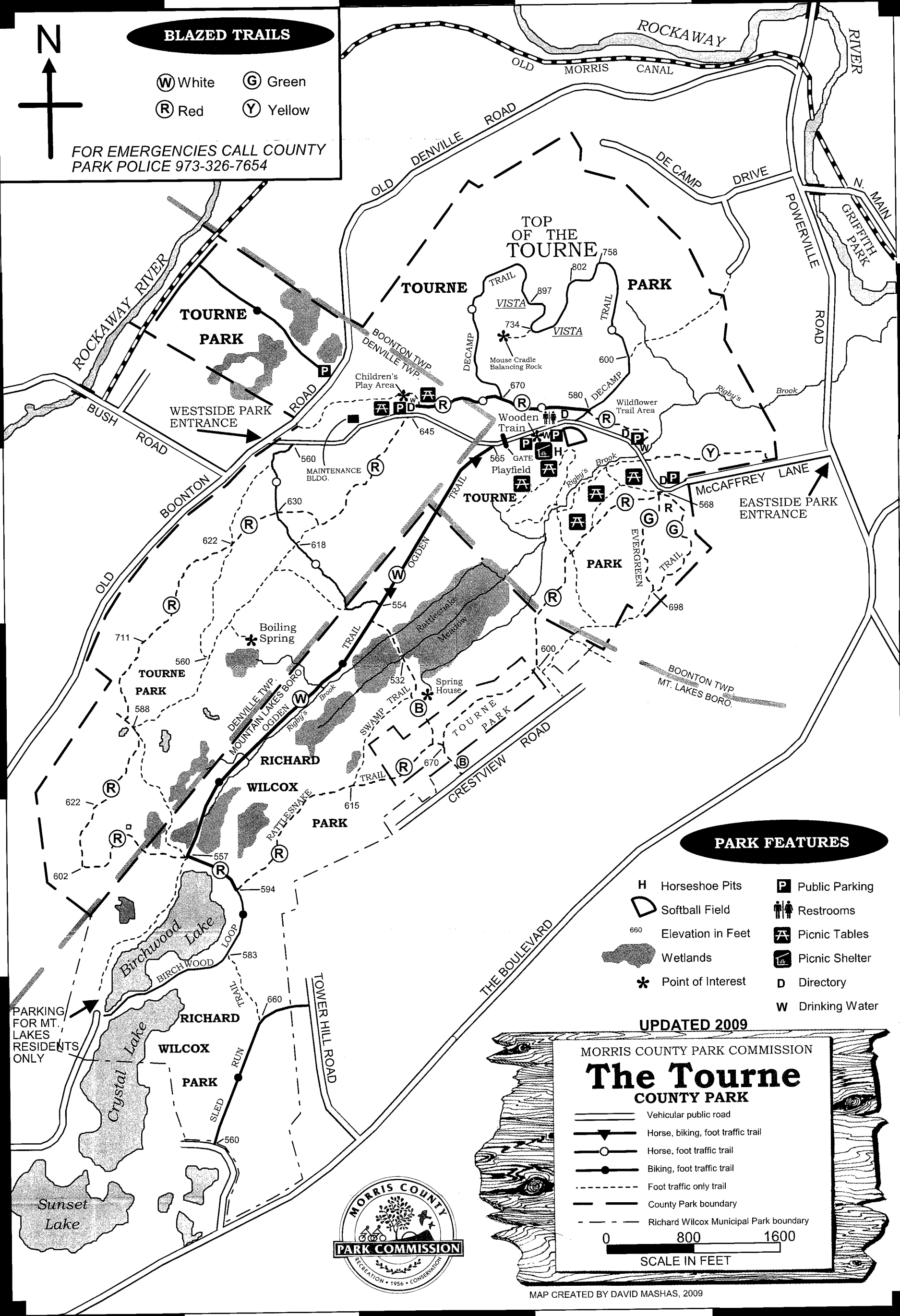
BLAZED TRAILS

- (W) White
- (G) Green
- (R) Red
- (Y) Yellow

FOR EMERGENCIES CALL COUNTY PARK POLICE 973-326-7654

(A)
(B)
(C)
(D)
(E)
(F)

(A)
(B)
(C)
(D)
(E)
(F)




PARK FEATURES

- H Horseshoe Pits
- P Public Parking
- Softball Field
- Restrooms
- 660 Elevation in Feet
- Picnic Tables
- Wetlands
- Picnic Shelter
- * Point of Interest
- D Directory
- W Drinking Water

UPDATED 2009

MORRIS COUNTY PARK COMMISSION
The Tourne
COUNTY PARK

- Vehicular public road
- Horse, biking, foot traffic trail
- Horse, foot traffic trail
- Biking, foot traffic trail
- - - Foot traffic only trail
- - - County Park boundary
- - - Richard Wilcox Municipal Park boundary



MAP CREATED BY DAVID MASHAS, 2009

① ② ③ ④ ⑤