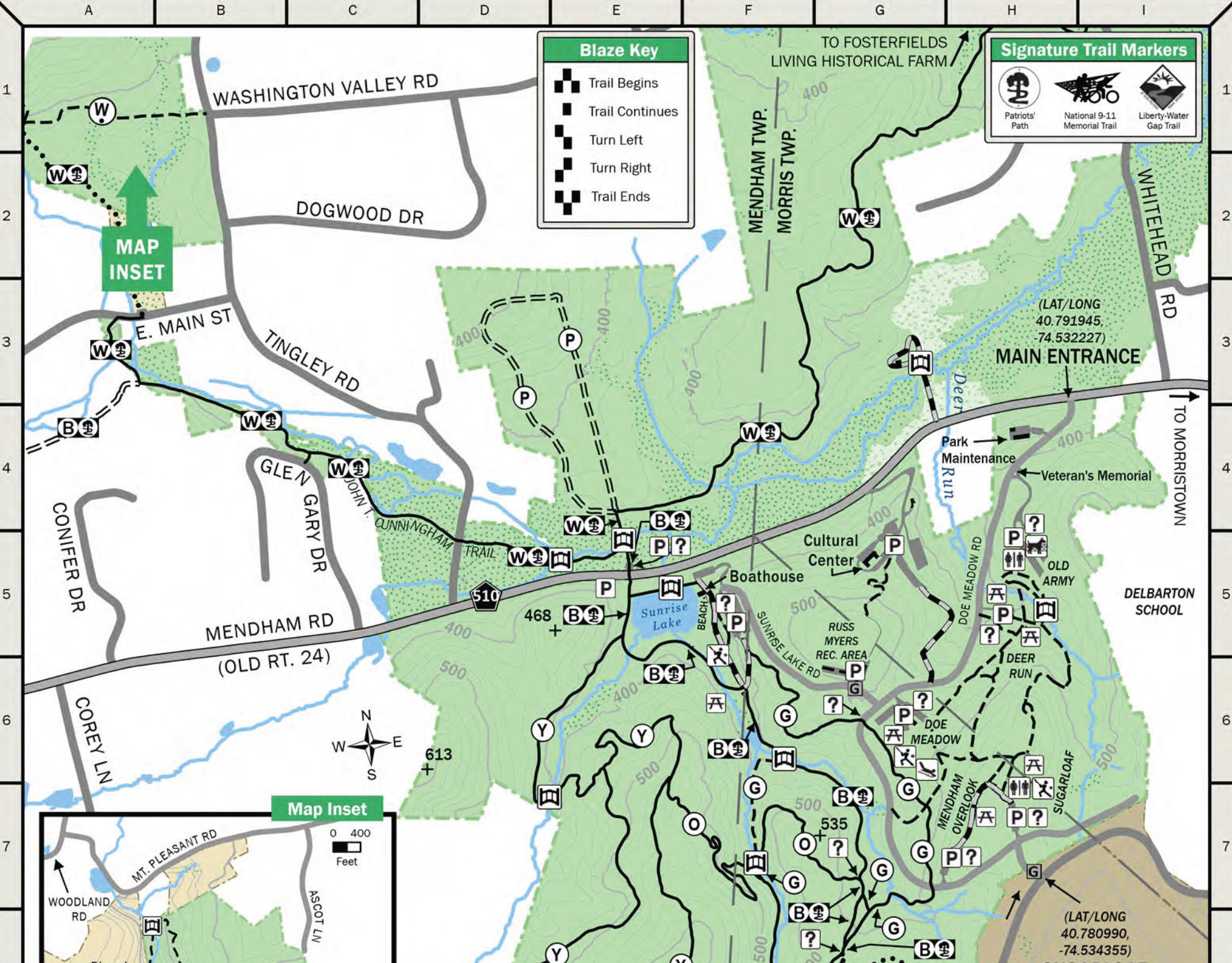
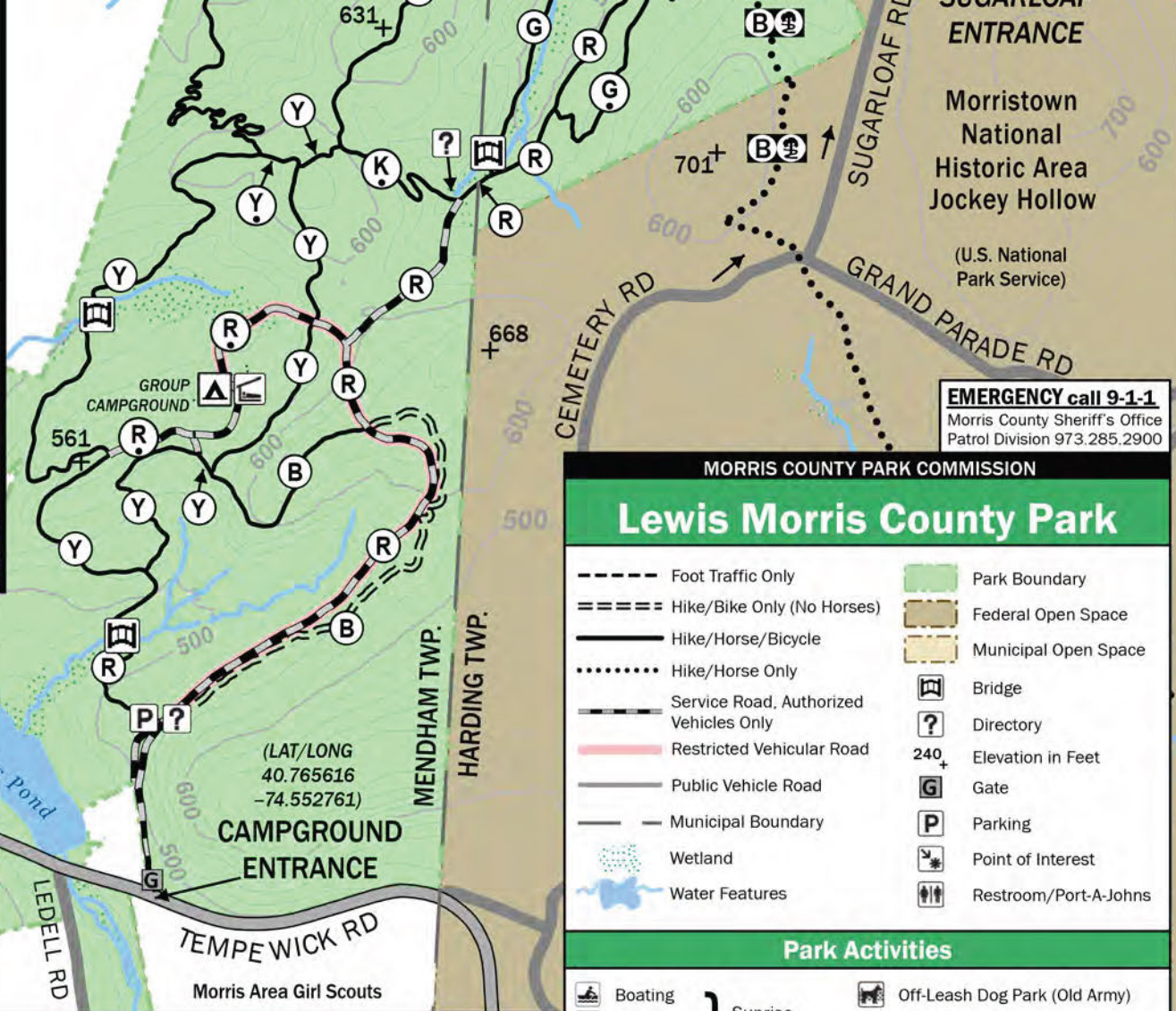


Blaze Key

-  Trail Begins
-  Trail Continues
-  Turn Left
-  Turn Right
-  Trail Ends

Signature Trail Markers





EMERGENCY call 9-1-1
 Morris County Sheriff's Office
 Patrol Division 973.285.2900


MORRIS COUNTY PARK COMMISSION

Lewis Morris County Park

- | | | | |
|-----------|--|------|-----------------------|
| ----- | Foot Traffic Only | | Park Boundary |
| ==== | Hike/Bike Only (No Horses) | | Federal Open Space |
| ———— | Hike/Horse/Bicycle | | Municipal Open Space |
| | Hike/Horse Only | | Bridge |
| — · — · — | Service Road, Authorized Vehicles Only | | Directory |
| ———— | Restricted Vehicular Road | 240+ | Elevation in Feet |
| ———— | Public Vehicle Road | | Gate |
| — · — · — | Municipal Boundary | | Parking |
| | Wetland | | Point of Interest |
| | Water Features | | Restroom/Port-A-Johns |

Park Activities

- | | | | | |
|--|-----------------------------|----------------|--|--|
| | Boating | } Sunrise Lake | | Off-Leash Dog Park (Old Army) |
| | Fishing | | | Picnic Areas |
| | Swimming | | | Sledding (Doe Meadow) |
| | Camping (Off Tempe Wick Rd) | | | Softball (Doe Meadow, Sugarloaf, & Sunrise Lake) |
- Snowshoeing and cross country skiing permitted on all trails.*



Notes: The National 9-11 Memorial Trail & the Liberty-Water Gap Trail follow along the Patriots' Path main stem (white blaze).

Version 1.0.5

Map Updated: January, 2022

Trail Blaze Colors	
	Blue
	Green
	Green Dot
	Pink
	Pink Dot
	Orange
	Purple
	Red
	Red Dot
	White Dot
	Yellow
	Yellow Dot
	Patriots' Path - Blue Spur
	Patriots' Path - White Main Stem

Attention Users

For safety purposes, all trail users must stay on signed/blazed trails or walkways as shown on this map.

Bow and firearm hunting may be permitted in some parks. Please contact the Natural Resources Office at 973.285.6552 for more information.

The information provided on this map was compiled by the Morris County Park Commission (MCPC). MCPC strives to provide the most accurate data and analysis possible, however we do not guarantee the accuracy of this product. MCPC accepts no responsibility for any errors, omissions, or positional inaccuracies. Although information from land surveys may have been used in the creation of this product, in no way does this product represent or constitute a land survey. The information provided on this map is used to locate, identify and inventory land/geography in Morris County for deliberative, advisory, and consultative purposes ONLY, and is NOT to be construed or used as a legal description. Users of the information contained in this product are strongly cautioned to verify all information before making any decisions. All users are solely accountable for his/her own abilities to explore/use MCPC public spaces in a safe and responsible manner. This work, and/or the data contained herein and in all of our products, may not be modified, reproduced, used to prepare derivative works, or commercially exploited in any manner without the prior written consent of the Morris County Park Commission.

