

Attention Users

Dogs must remain on a 6' leash as per Article III, Section 3 of the Morris County Park Commission Rules and Regulations.

For safety purposes, all trail users must stay on signed/blazed trails or walkways as shown on this map.

Bow and firearm hunting may be permitted in some parks. Please contact the Natural Resources Office at 973.285.6552 for more information.

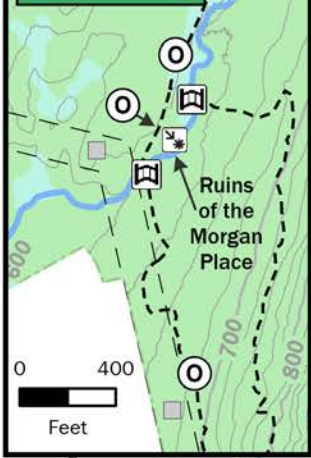
On property owned by Montville Township, hunting is permitted according to Montville Township Municipal Ordinance.

EMERGENCY call 9-1-1
Morris County Sheriff's Office
Patrol Division 973.285.2900

Trail Blaze Colors

(B) Blue	(B) Blue Dot
(G) Green	(G) Green Dot
(O) Orange	(O) Orange Dot
(K) Pink	(K) Pink Dot
(P) Purple	(P) Purple Dot
(R) Red	(R) Red Dot
(W) White	(W) White Dot
(Y) Yellow	(Y) Yellow Dot

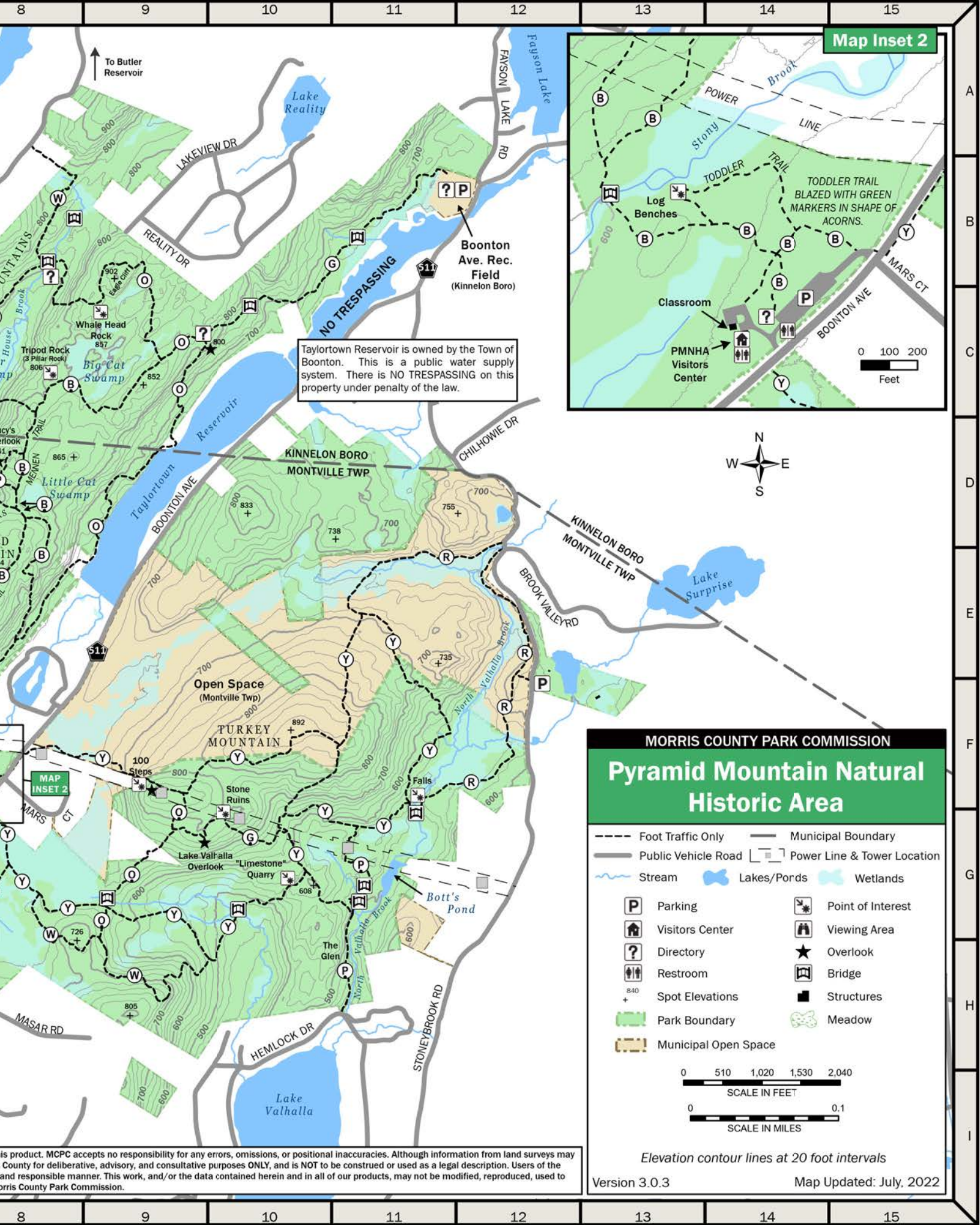
Map Inset 1



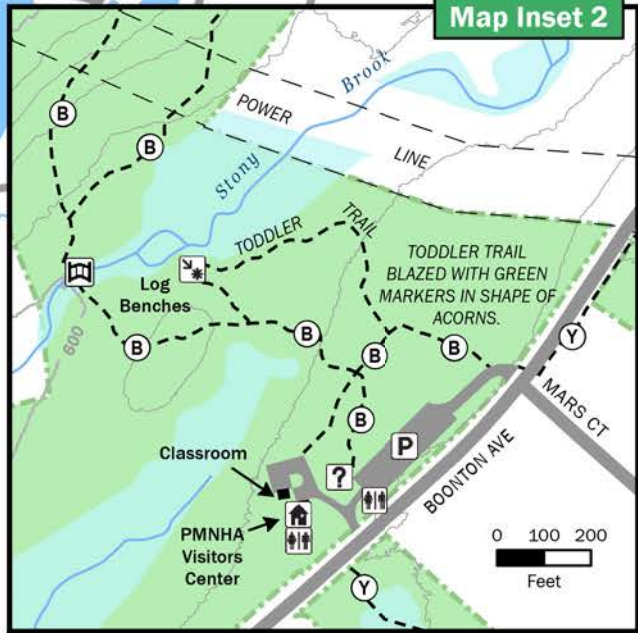
Blaze Key

	Trail Begins
	Trail Continues
	Turn Left
	Turn Right
	Trail Ends

The information provided on this map was compiled by the Morris County Park Commission (MCPC). MCPC strives to provide the most accurate data and analysis possible, however we do not guarantee the accuracy of this product. The information provided on this map is used to locate, identify and inventory land/geography in Morris County for public use. The information contained in this product are strongly cautioned to verify all information before making any decisions. All users are solely accountable for his/her own abilities to explore/use MCPC public spaces in a safe and responsible manner. No part of this product may be reproduced, stored in a retrieval system, or commercially exploited in any manner without the prior written consent of the Morris County Park Commission.



Map Inset 2




Taylortown Reservoir is owned by the Town of Boonton. This is a public water supply system. There is NO TRESPASSING on this property under penalty of the law.



MORRIS COUNTY PARK COMMISSION
Pyramid Mountain Natural Historic Area

- Foot Traffic Only
- Municipal Boundary
- Public Vehicle Road
- Power Line & Tower Location
- ~ Stream
- ☪ Lakes/Ponds
- ☪ Wetlands
- P Parking
- 🏠 Visitors Center
- ❓ Directory
- ♿ Restroom
- + Spot Elevations
- 🌿 Park Boundary
- 🏠 Municipal Open Space
- 📍 Point of Interest
- 🏠 Viewing Area
- ★ Overlook
- 🌉 Bridge
- 🏠 Structures
- 🌿 Meadow



This product. MCPC accepts no responsibility for any errors, omissions, or positional inaccuracies. Although information from land surveys may be used for deliberative, advisory, and consultative purposes ONLY, and is NOT to be construed or used as a legal description. Users of this product should exercise caution and responsible manner. This work, and/or the data contained herein and in all of our products, may not be modified, reproduced, used to create other products, or otherwise distributed without the express written permission of Morris County Park Commission.