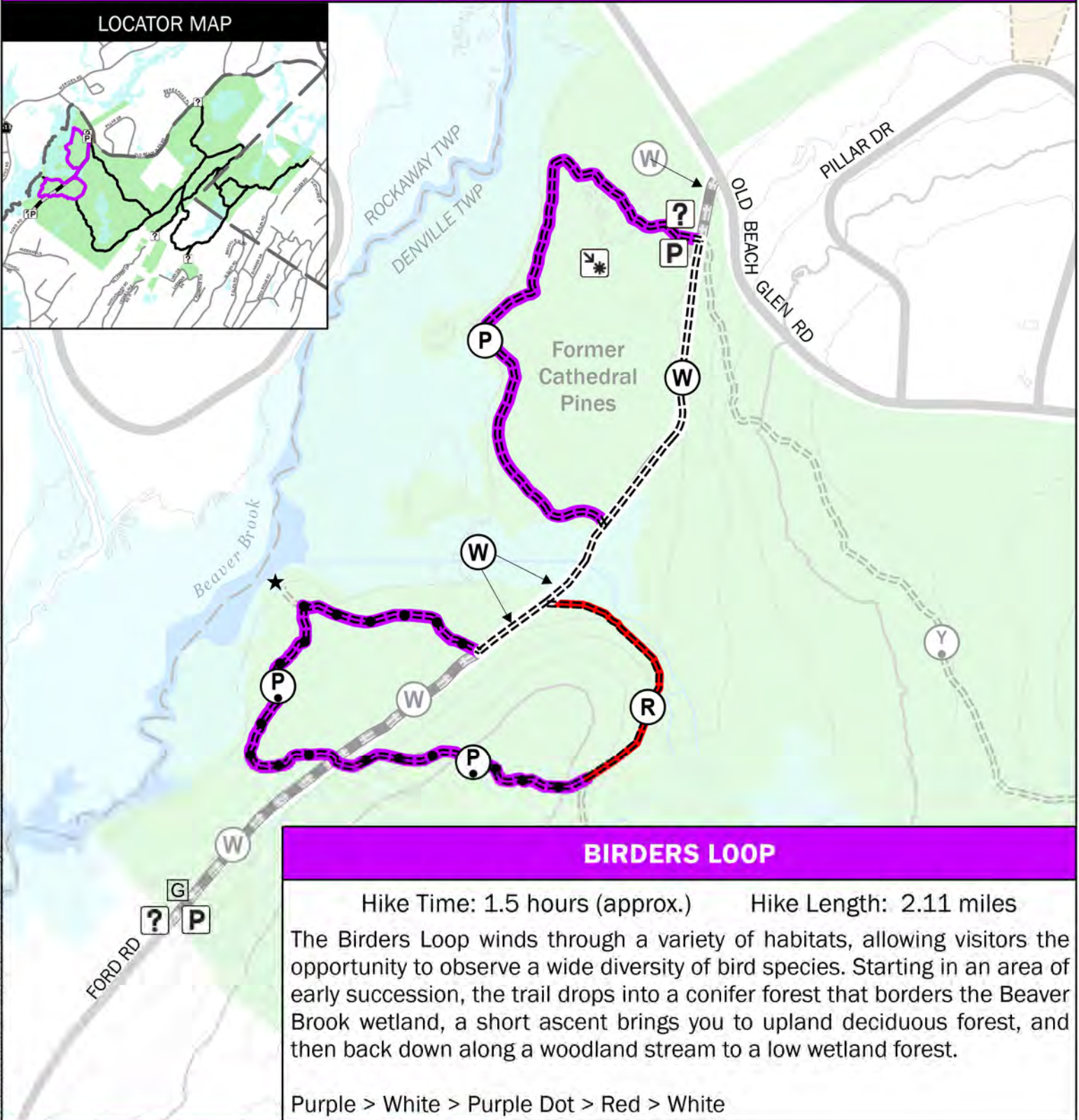
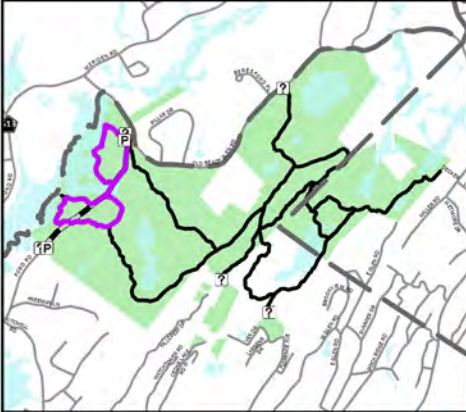


Jonathan's Woods

LOCATOR MAP



BIRDERS LOOP

Hike Time: 1.5 hours (approx.)

Hike Length: 2.11 miles

The Birders Loop winds through a variety of habitats, allowing visitors the opportunity to observe a wide diversity of bird species. Starting in an area of early succession, the trail drops into a conifer forest that borders the Beaver Brook wetland, a short ascent brings you to upland deciduous forest, and then back down along a woodland stream to a low wetland forest.

Purple > White > Purple Dot > Red > White

Blaze Key


Hike Blaze Colors

- Trail Begins
- Turn Left
- Trail Ends
- Trail Continues
- Turn Right

- Purple
- Purple Dot
- Red
- White

- Directory
- Gate
- Overlook
- POI
- Parking
- Hike/Bike Only (No Horses)

- Public Vehicle Road
- Service Road
- Municipal Boundary Lines
- Lakes/Ponds
- Stream
- Wetlands
- Park Land
- Municipal Open Space



EMERGENCY call 9-1-1
 Morris County Sheriff's Office
 Patrol Division 973.285.2900

Elevation contour lines at 20 foot intervals

\\parkdata\MCPC_GIS_CENTRAL\GIS_PROJECTS\OfficialMaps\TrailMaps\Jonathan'sWoods\JW_OTM\JW_OTM.aprx