

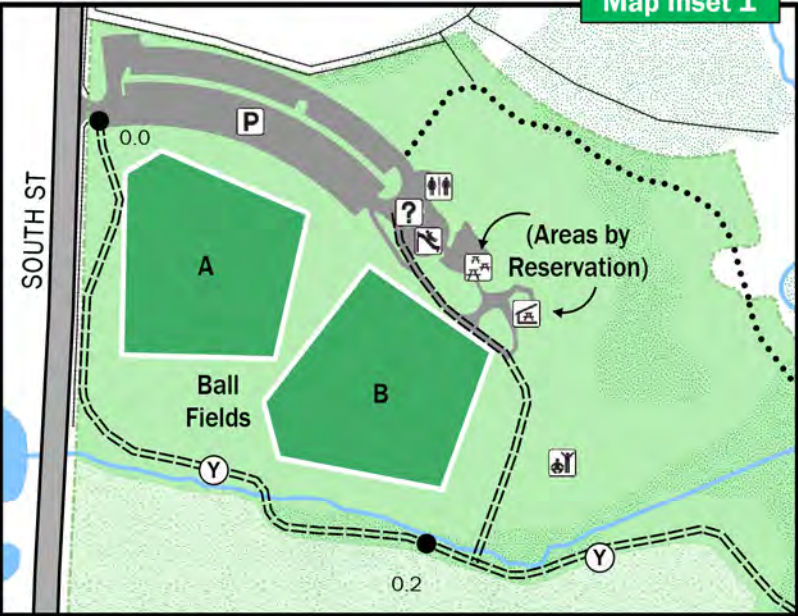
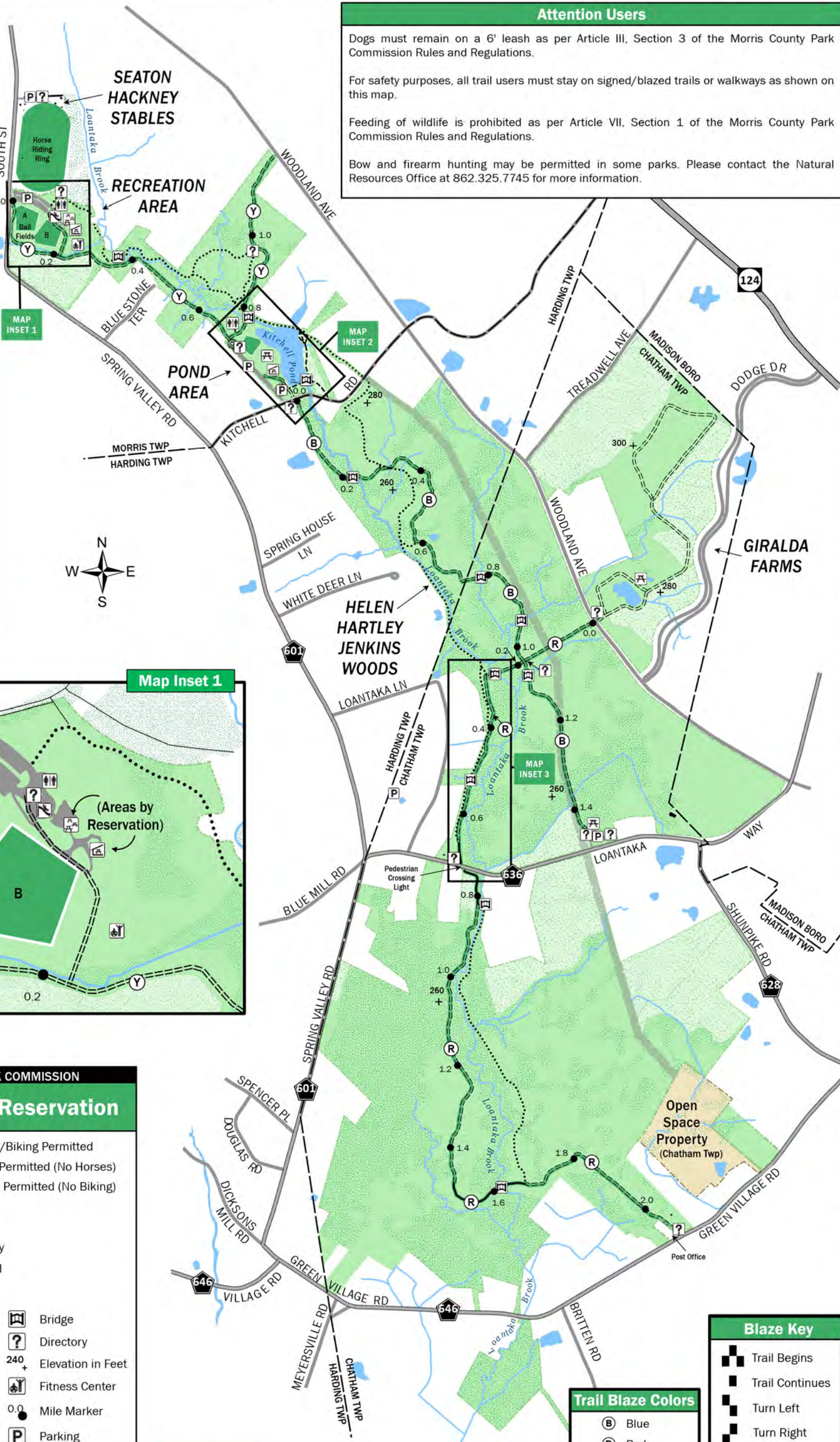
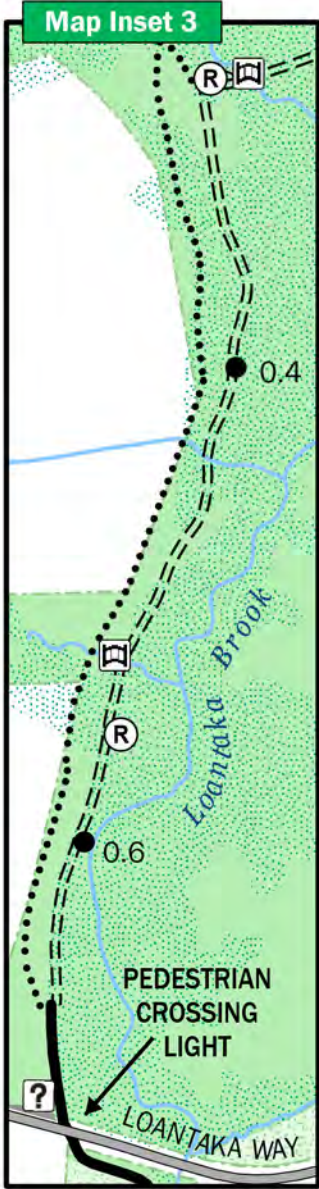
**Attention Users**

Dogs must remain on a 6' leash as per Article III, Section 3 of the Morris County Park Commission Rules and Regulations.

For safety purposes, all trail users must stay on signed/blazed trails or walkways as shown on this map.

Feeding of wildlife is prohibited as per Article VII, Section 1 of the Morris County Park Commission Rules and Regulations.

Bow and firearm hunting may be permitted in some parks. Please contact the Natural Resources Office at 862.325.7745 for more information.



**EMERGENCY call 9-1-1**  
Morris County Sheriff's Office  
Patrol Division 973.285.2900

**MORRIS COUNTY PARK COMMISSION**

**Loantaka Brook Reservation**

— Foot Traffic/Horses/Biking Permitted	☐ Bridge
== Foot Traffic/Biking Permitted (No Horses)	? Directory
..... Foot Traffic/Horses Permitted (No Biking)	240+ Elevation in Feet
- - - Foot Traffic Only	♣ Fitness Center
▬ Paved Paths	0.0 Mile Marker
- - - Municipal Boundary	P Parking
▬ Public Vehicle Road	♣ Play Area
▬ River/Stream	♣ Restroom
▬ Park Boundary	♣ Picnic Area (Non-Reservable)
▬ Municipal Open Space	♣ Group Picnic Area (Reservable)
▬ Wetland	♣ Group Picnic Shelter (Reservable)
▬ Lake/Pond	
▬ Meadow	
▬ Structures/Buildings	
▬ Park Activity Assets	
▬ Right of Way	

0 1,000 2,000 3,000  
SCALE IN FEET

0 0.25 0.5  
SCALE IN MILES

Version 1.1.1 Map Updated: August, 2023

**Trail Blaze Colors**

(B) Blue  
(R) Red  
(Y) Yellow

**Blaze Key**

▬ Trail Begins  
▬ Trail Continues  
▬ Turn Left  
▬ Turn Right  
▬ Trail Ends

The information provided on this map was compiled by the Morris County Park Commission (MCPC). MCPC strives to provide the most accurate data and analysis possible, however we do not guarantee the accuracy of this product. MCPC accepts no responsibility for any errors, omissions, or positional inaccuracies. Although information from land surveys may have been used in the creation of this product, in no way does this product represent or constitute a land survey. The information provided on this map is used to locate, identify and inventory land/geography in Morris County for deliberative, advisory, and consultative purposes ONLY, and is NOT to be construed or used as a legal description. Users of the information contained in this product are strongly cautioned to verify all information before making any decisions. All users are solely accountable for his/her own abilities to explore/use MCPC public spaces in a safe and responsible manner. This work, and/or the data contained herein and in all of our products, may not be modified, reproduced, used to prepare derivative works, or commercially exploited in any manner without the prior written consent of the Morris County Park Commission.